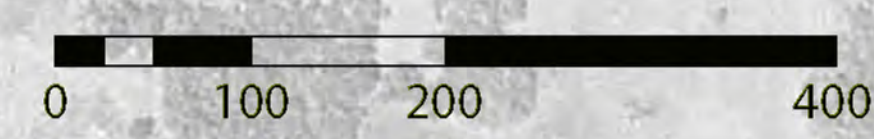
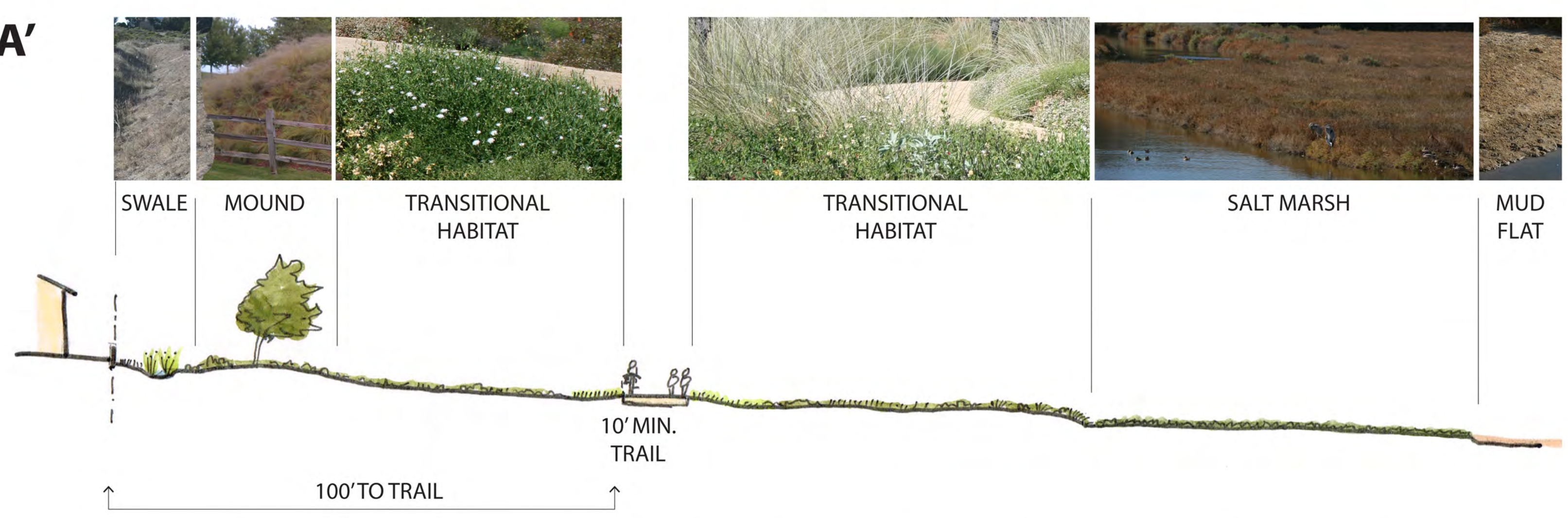



**PLAN**  
SCALE: 1"=100'



**SECTION A-A'**  
SCALE: 1"=10'



**SECTION B-B'**  
SCALE: 1"=10'



**PRIMARY TRAILS**

- Improved trail with uniform compacted fines
- 10' wide
- Year-round trails
- Multi-use
- Periodic interpretive signage
- Grass mounds & swales at north perimeter to buffer open space
- Provide seating, boulders & places to rest
- Observation points
- Bridges over wetland
- Dog waste receptacles

**SECONDARY TRAILS**

- Improved existing surface with imported compacted fines in select areas
- 5'-6" wide
- Relaxing, slower-paced spur routes
- Surrounded by native vegetation to provide a peaceful experience in nature
- No signage or trail amenities

**TERTIARY TRAILS**

- Improved native trail, compact existing surfaces
- Primitive natural character to provide sense of solitude & reflection.
- 3'-4' wide
- Creates loops off of secondary trails
- Connects to existing off-site trails
- Some intended for seasonal use as conditions allow
- Two or three bird blinds
- No signage or trail amenities

**MAIN ENTRY**

- Seatwall
- Plaza
- Restrooms
- Educational material